





CPS 8581/1 - Context Map



Legend

-  Cadastre
-  CPS areas applied to clear
-  Local Government Authorities
-  Road Centrelines



0 100 200 300 400 500 600 m



Officer delegated under section 20 of the
Environmental Protection Act 1986



GOVERNMENT OF
WESTERN AUSTRALIA