

# CPS 8590/1 - Map a




117°55'48.000"E

117°56'6.000"E

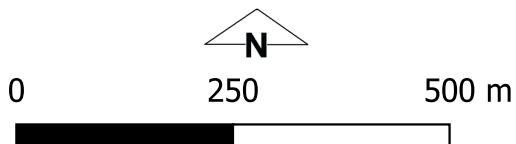
117°56'24.000"E



## Legend

-  CPS Areas Applied to Clear
-  Road Centrelines
-  Land TenureLGATE - 226

## Image



Officer delegated under section 20 of the  
Environmental Protection Act 1986

