

# CPS 8590/1 - Map d

117°56'42.000"E

117°57'0.000"E

117°57'18.000"E

117°57'36.000"E

31°22'48.000"S

31°22'48.000"S

31°23'6.000"S

31°23'6.000"S

31°23'24.000"S

31°23'24.000"S






117°56'42.000"E

117°57'0.000"E

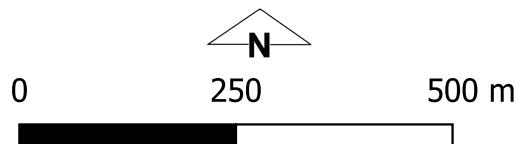
117°57'18.000"E

117°57'36.000"E

## Legend

-  CPS Areas Applied to Clear
-  Road Centrelines
-  Land Tenure LGATE - 226

## Image



Officer delegated under section 20 of the  
Environmental Protection Act 1986



GOVERNMENT OF  
WESTERN AUSTRALIA