

CPS 8598/1 Map

118°38'15"

118°38'24"

-31°33'36"

-31°33'36"

-31°34'5"

-31°34'5"





118°38'15"

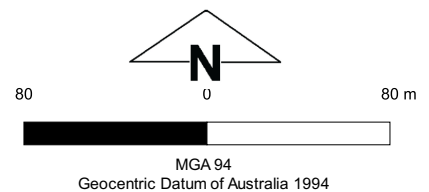
118°38'24"

LOT 1360 ON DEPOSITED PLAN 161440

SHIRE OF WESTONIA

Legend

-  Areas applied to clear base layers
-  Cadastre
-  Local Government Authorities
-  Roads
- Image



GOVERNMENT OF
WESTERN AUSTRALIA