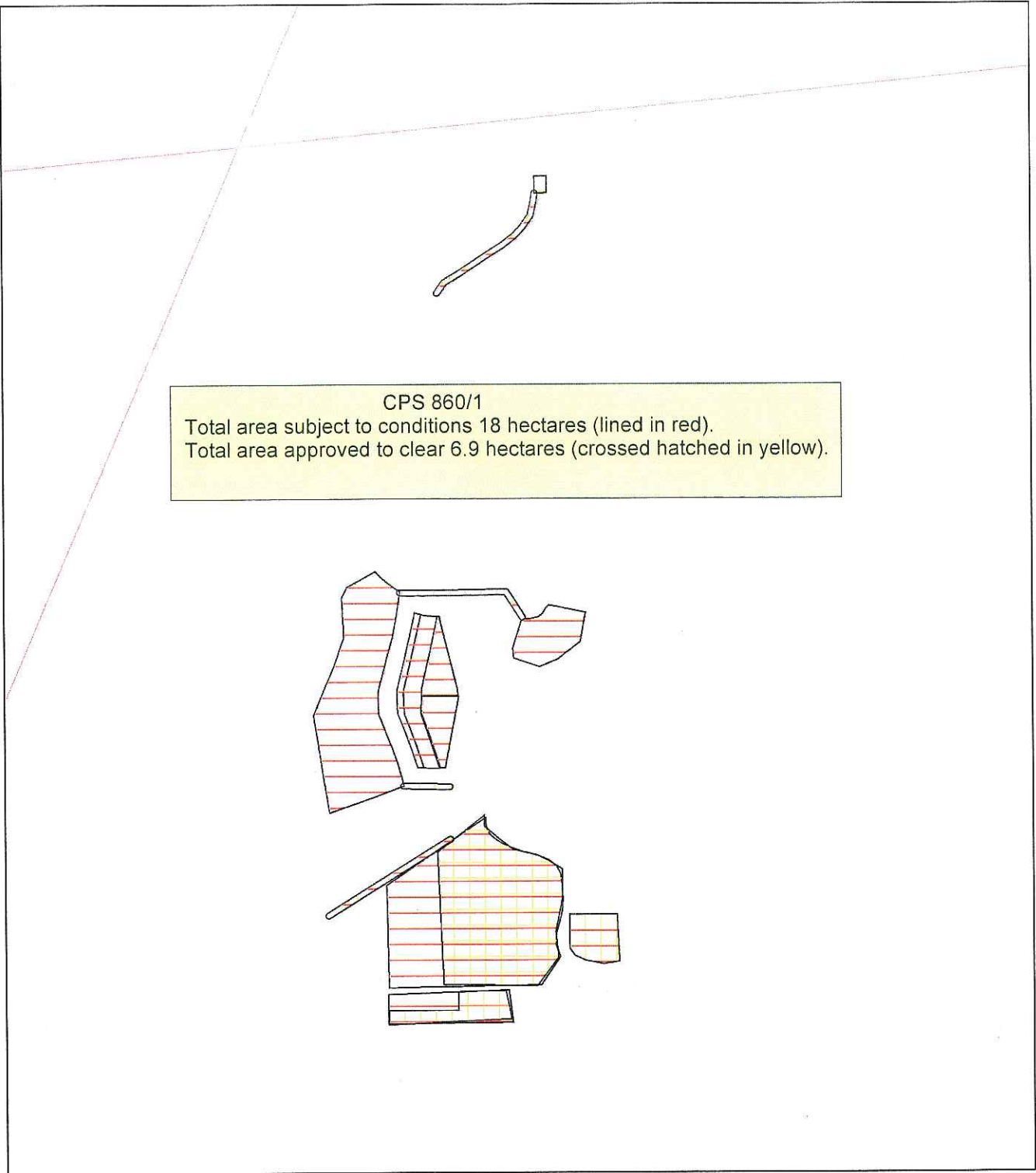
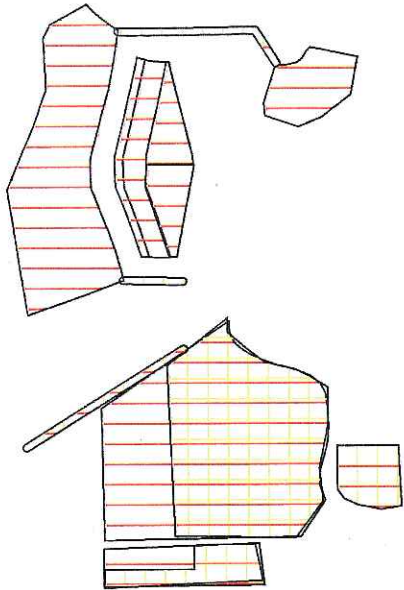


# PLAN 860/1



CPS 860/1  
 Total area subject to conditions 18 hectares (lined in red).  
 Total area approved to clear 6.9 hectares (crossed hatched in yellow).



## LEGEND

□ Mining Tenements - DOIR  
4/11/05

□ Road Centrelines - DLI  
1/5/04

— Main Road  
 - - - No classification  
 - - - Track

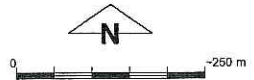
### Clearing Instruments

□ Areas Applied to Clear  
 □ Cadastre - DLI 1/09/05

— Freeway  
 — Highway  
 — Local Rd - Other  
 — Local Rd - Sealed  
 (cont)

### Clearing Instruments\_1

□ Areas Subject to Conditions  
 □ Areas Applied to Clear



Scale 1:10000  
 (Approximate when reproduced at A4 (210 x 297 mm))

Geocentric Datum Australia 1994

*Note: the data in this map have not been projected. This may result in geometric distortion or measurement inaccuracies.*

Stuart Smith Date 2/12/05

Officer with delegated authority under Section 20 of the Environmental Protection Act 1986

Information derived from this map should be confirmed with the data custodian acknowledged by the agency acronym in the legend.



WA Crown Copyright 2002