

CPS 8609/1 - Context Map

115°33'0.000"E

115°36'0.000"E

115°39'0.000"E

33°21'0.000"S

33°21'0.000"S

33°24'0.000"S

33°24'0.000"S

33°27'0.000"S





33°27'0.000"S

115°33'0.000"E

115°36'0.000"E

115°39'0.000"E

Legend

-  CPS areas applied to clear
-  Cadastre - LGATE 218
-  Local Government Authority
-  Road centrelines

MGA 94
Geocentric Datum of Australia 1994

0 1 2 3 4 5 km



GOVERNMENT OF
WESTERN AUSTRALIA