



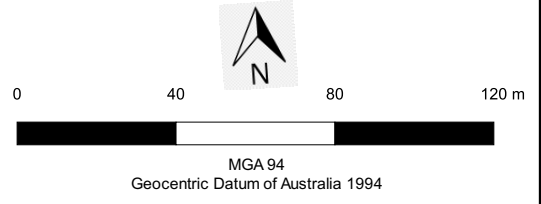


CPS 8627/1 - Map



Legend

-  Areas applied to clear base layers
-  Local Government Authorities
-  Cadastre - LGATE 218
-  Roads
- Image



Government of Western Australia

Department of Water and Environmental Regulation