





# CPS 8630/1 -Context Map



-  CPS areas applied to clear
-  Road Centrelines
-  Cadastre - LGATE 218
-  Local Government Authorities



Officer delegated under Section 20 of the Environmental Protection Act 1986



**GOVERNMENT OF WESTERN AUSTRALIA**