



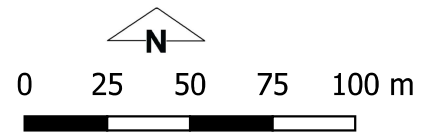


# CPS 8633/1 - Map



-  CPS areas applied to clear
-  Road Centrelines
-  Cadastre - LGATE 218
-  Local Government Authorities



Officer delegated under Section 20 of the  
Environmental Protection Act 1986



**GOVERNMENT OF  
WESTERN AUSTRALIA**