







# CPS 8648/1 - Context Map



## Legend

-  Areas applied to clear base layers
-  Local Government Authorities
-  Cadastre - LGATE 218
-  Roads
-  Image



MGA 94  
Geocentric Datum of Australia 1994



**Government of Western Australia**

**Department of Water and  
Environmental Regulation**