





# CPS 8655/1 - Context Map



## Legend

-  Areas applied to clear base layers
-  Local Government Authorities
-  Cadastre - LGATE 218
-  Roads
- Image



0 100 200 300 400 500 600 m



MGA 94  
Geocentric Datum of Australia 1994



Government of Western Australia

Department of Water and  
Environmental Regulation