






CPS 8657/1 - Context Map



Legend

-  CPS areas applied to clear
-  Local Government Authorities
-  Cadastre
-  Roads
-  Image



0 1 2 km



MGA 94
Geocentric Datum of Australia 1994



GOVERNMENT OF
WESTERN AUSTRALIA