





CPS 8658/1 - Map



Legend

-  Areas applied to clear base layers
-  Local Government Authorities
-  Cadastre - LGATE 218
-  Roads
- Image



0

25

50 m



MGA 94
Geocentric Datum of Australia 1994



Government of Western Australia

Department of Water and
Environmental Regulation