

CPS 8661/1 Context Map

116°0'54"

116°1'12"






116°0'54"

116°1'12"

-32°9'54"

Legend

-  Areas applied to clear base layers
-  Roads
- Image



MGA 94
Geocentric Datum of Australia 1994



GOVERNMENT OF
WESTERN AUSTRALIA