





CPS 8662/1 - Map



Legend

-  CPS areas applied to clear
-  Local Government Authorities
-  Cadastre
-  Roads



0 10 20 30 40 50 m



GOVERNMENT OF
WESTERN AUSTRALIA