




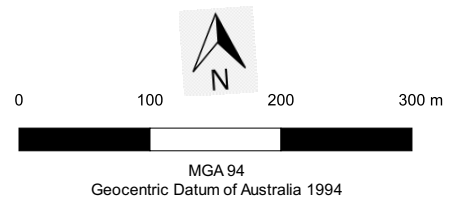


# CPS 8663/1 - Context Map



## Legend

-  Areas applied to clear base layers
-  Local Government Authorities
-  Cadastre - LGATE 218
-  Roads
-  Image



**Government of Western Australia**  
Department of **Water and Environmental Regulation**