






CPS 8665/1 - Map



Legend

-  Areas applied to clear base layers
-  Local Government Authorities
-  Cadastre - LGATE 218
-  Roads
-  Image



0 10 20 30 40 50 m



MGA 94
Geocentric Datum of Australia 1994



Government of Western Australia
Department of **Water and Environmental Regulation**