

CPS 8681/2 - Context Map

117°54'0"E

118°12'0"E

118°30'0"E

34°30'0"S

34°30'0"S

34°48'0"S

34°48'0"S

35°0'0"S

35°0'0"S

SHIRE OF PLANTAGENET

CITY OF ALBANY

CITY OF ALBANY

Drawbin Rd




Wariup Rd


117°54'0"E

118°12'0"E

118°30'0"E

Legend

-  CPS areas applied to clear
-  Local Government Authorities
-  Roads



1:301,290



GOVERNMENT OF
WESTERN AUSTRALIA