



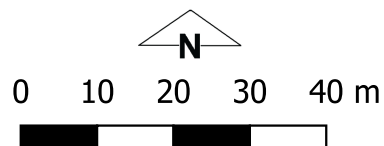


Plan 8691/1 Map c



Legend

-  Cadastre - LGATE 218
-  CPS areas applied to clear
-  Local Government Authorities
-  Road Centrelines



Officer delegated under section 20 of the
Environmental Protection Act 1986



GOVERNMENT OF
WESTERN AUSTRALIA