

# Plan 8691/1 Context Map

115°48'0.000"E

115°51'36.000"E

115°55'12.000"E

115°58'48.000"E

32°16'48.000"S

32°20'24.000"S

32°24'0.000"S

32°27'36.000"S

32°16'48.000"S


32°20'24.000"S


32°24'0.000"S

32°27'36.000"S



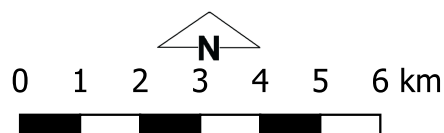
## Legend

 Cadastre - LGATE 218

 CPS areas applied to clear

Local Government Authorities

 Road Centrelines



Officer delegated under section 20 of the  
Environmental Protection Act 1986

