





CPS 8697/1 Map a



Legend

-  CPS areas applied to clear
-  Road Centrelines
-  Local Government Authorities
-  Cadastre - LGATE 218

