





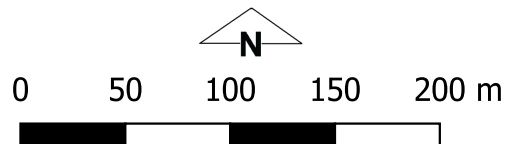
CPS 8705/1 - Context Map

115°57'0.000"E 115°57'3.600"E 115°57'7.200"E 115°57'10.800"E 115°57'14.400"E 115°57'18.000"E



Legend

-  Cadastre - LGATE 218
-  CPS areas applied to clear
-  Local Government Authorities
-  Road Centrelines



Officer delegated under section 20 of the
Environmental Protection Act 1986

