



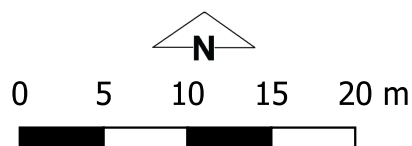


CPS 8705/1 - Map



Legend

-  Cadastre - LGATE 218
-  CPS areas applied to clear
-  Local Government Authorities
-  Road Centrelines



Officer delegated under section 20 of the
Environmental Protection Act 1986

