

Plan 8673/1 (a)


116°46'12.000"E

116°46'15.600"E





Legend

CPS layers


 CPS areas approved to clear

base layers

 Road Centrelines
 Cadastre - LGATE 218

0 20 40 60 80 m




Mathew Gannaway
2020.02.24
13:04:55 +08'00'
Officer delegated under section 20 of the
Environmental Protection Act 1986



GOVERNMENT OF
WESTERN AUSTRALIA