

Plan 8722/2b

115°59'34.656"E

115°59'41.568"E

115°59'48.480"E

115°59'55.392"E






115°59'34.656"E

115°59'41.568"E



115°59'48.480"E

115°59'55.392"E

Legend

-  CPS subject to conditions
-  Land Tenure
-  Local Government Authorities

Road Centrelines

-  Local Rd - Sealed
-  0 - 100000

Image




0 50 100 150 200 m



1:3000

MGA Zone 50
Geocentric Datum of Australia 1994


8 April 2021
Officer delegated under section 20 of the
Environmental Protection Act 1986



GOVERNMENT OF
WESTERN AUSTRALIA