




CPS 8732/1 - Map



Legend

-  CPS areas applied to clear
-  Local Government Authorities
-  Cadastre - LGATE 218

0 10 20 30 40 m



MGA 94
Geocentric Datum of Australia 1994



Officer delegated under section 20 of the
Environmental Protection Act 1986



**GOVERNMENT OF
WESTERN AUSTRALIA**