



CPS 8742/1 Map

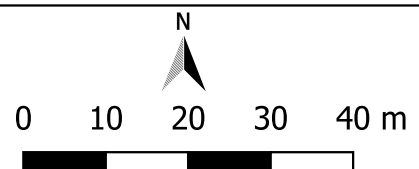


Legend

-  Cadastre - LGATE 218
-  CPS areas applied to clear

Local Government Authority (LGA) Boundaries (LGATE-233)

 Road Centrelines



Officer delegated under section 20 of the
Environmental Protection Act 1986



GOVERNMENT OF
WESTERN AUSTRALIA