

Plan 8749/1

115°53'16.080"




115°53'18.600"

115°53'21.120"

115°53'23.640"



Legend


-  CPS areas approved to clear base layers
-  Local Government Authorities
-  Cadastre - LGATE 218
- Image



0 25 50 m



MGA 94
Geocentric Datum of Australia 1994


Ryan Mincham
2020.02.25
13:41:56
+08'00'

Officer with delegated authority under Section 20
of the Environmental Protection Act 1986



GOVERNMENT OF
WESTERN AUSTRALIA
WA Crown Copyright 2018