




CPS 8767/1 - Map



Legend

-  Cadastre - LGATE 218
-  CPS areas applied to clear
-  Road Centrelines



0 25 50 75 100 125 150 m



MG 94
Geocentric Datum of Australia 1994



GOVERNMENT OF
WESTERN AUSTRALIA