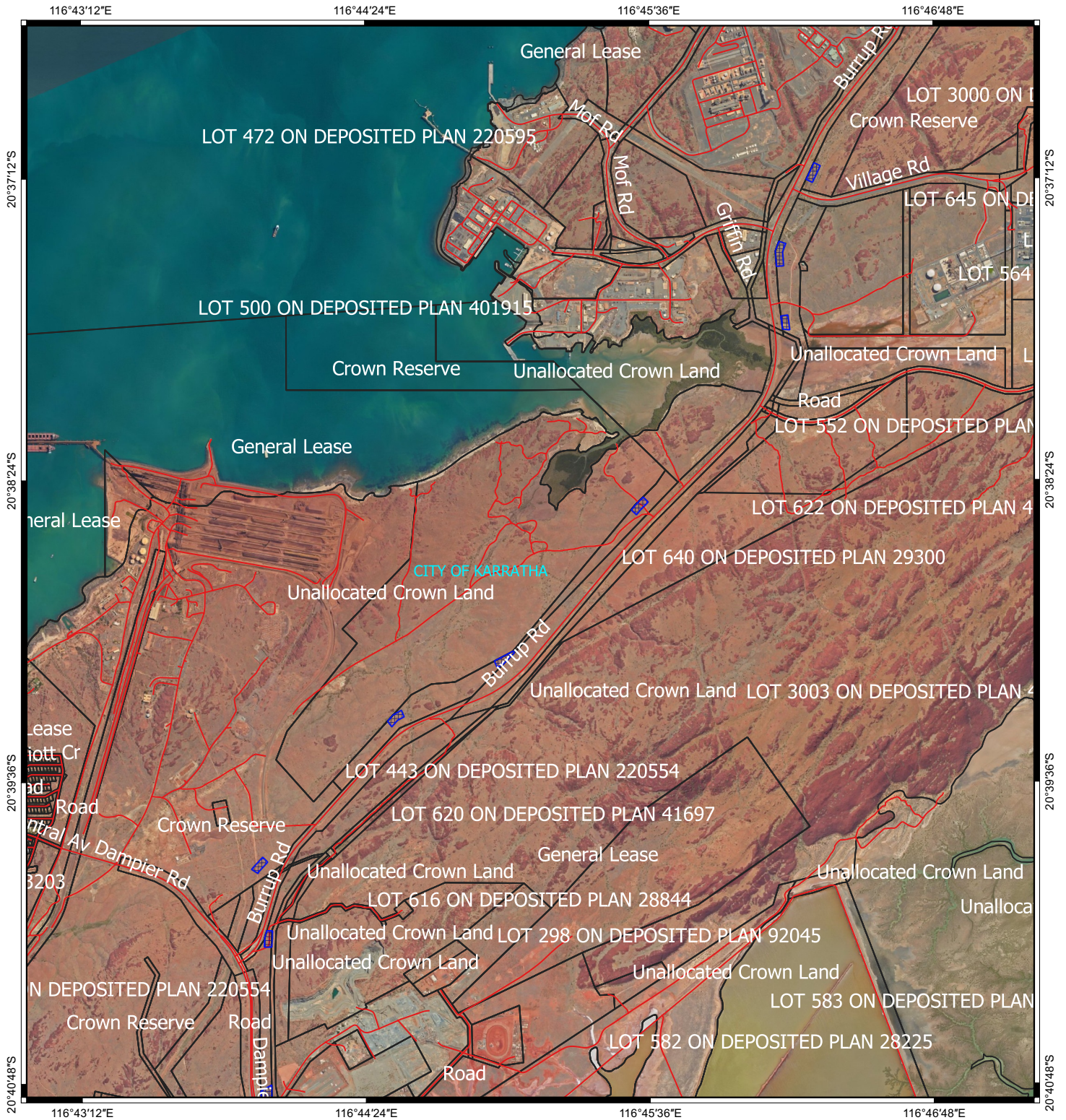





CPS 8782/1 - Map c



Legend

-  CPS areas applied to clear
-  Local Government Authorities
- Cadastre**
-  Roads
- Image**



0 500 1000 m



MGA94
Geocentric Datum of Australia 1994



GOVERNMENT OF
WESTERN AUSTRALIA