

8794/1 - Map

115°42'0.000"E





31°42'0.000"S



31°42'0.000"S

115°42'0.000"E

Legend

-  CPS areas applied to clear
-  Local Government Authorities
-  Cadastre - LGATE 218
-  Road centrelines



MGA 94
Geocentric Datum of Australia 1994



GOVERNMENT OF
WESTERN AUSTRALIA