




CPS 8796/1 - Context Map



Legend

-  CPS areas applied to clear
-  Local Government Authorities
-  Roads



0 0.5 1 1.5 2 2.5 km



MGA94
Geocentric Datum of Australia 1994



GOVERNMENT OF
WESTERN AUSTRALIA