





# CPS 8796/1 - Map



## Legend

-  CPS areas applied to clear
-  Local Government Authorities
-  Cadastre - LGATE 218
-  Roads



0 10 20 30 40 50 m



MGA94  
Geocentric Datum of Australia 1994



GOVERNMENT OF  
WESTERN AUSTRALIA