


# CPS 8798/1 - Map (D)




## Legend

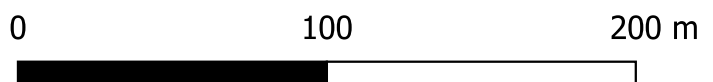
### CPS layers

 CPS areas applied to clear

### base layers

 Road Centrelines

 Cadastre - LGATE 218



MGA 94  
Geocentric Datum of Australia 1994



GOVERNMENT OF  
WESTERN AUSTRALIA