





# 8800/1 - Map



## Legend

-  Transportation ROAD\_CENTRELINES\_DLI
-  Cadastre - LGATE 218
-  CPS areas applied to clear
-  Local Government Authorities



0 25 50 75 100 m



MGA 94  
Geocentric Datum of Australia 1994



GOVERNMENT OF  
WESTERN AUSTRALIA