


CPS 8801/1 - Context Map




Legend

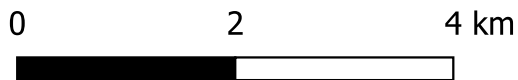
CPS layers

 CPS areas applied to clear

base layers

 Road Centrelines

 Land TenureLGATE - 226



MGA 94
Geocentric Datum of Australia 1994



GOVERNMENT OF
WESTERN AUSTRALIA