


# CPS 8813/1 - Map b




Legend


CPS layers

 CPS areas applied to clear


base layers

 Cadastre - LGATE 218


Local Government Authority (LGA) Boundaries (LGATE-233)



0 100 200 m



MGA 94  
Geocentric Datum of Australia 1994



GOVERNMENT OF  
WESTERN AUSTRALIA