


# PLAN 8817/1

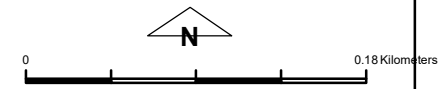


## LEGEND

 Mining Tenements

**Clearing Instruments**  
 Areas Approved to Clear

Orthophotography sourced from  
Landgate




Scale 1:4,000

(Approximate when reproduced at A4)

Geocentric Datum Australia 1994

*Note: the data in this map have not been projected. This may result in geometric distortion or measurement inaccuracies.*



DANIEL ENDACOTT Date 23/04/2020  
Officer with delegated authority under Section 20 of  
the Environmental Protection Act 1986

Information derived from this map should be  
confirmed with the data custodian acknowledged  
by the agency acronym in the legend.



WA Crown Copyright 2002