

# CPS 8823/1 - Context Map

113°30'0.000"E

113°36'0.000"E

25°48'0.000"S

25°48'0.000"S

25°54'0.000"S

25°54'0.000"S

113°24'0.000"E

26°0'0.000"S






113°24'0.000"E

113°30'0.000"E

113°36'0.000"E

## Legend

-  CPS areas applied to clear
-  Local Government Authorities
-  Road centrelines

MGA 94  
Geocentric Datum of Australia 1994

0 2.5 5 7.5 10 km



GOVERNMENT OF  
WESTERN AUSTRALIA