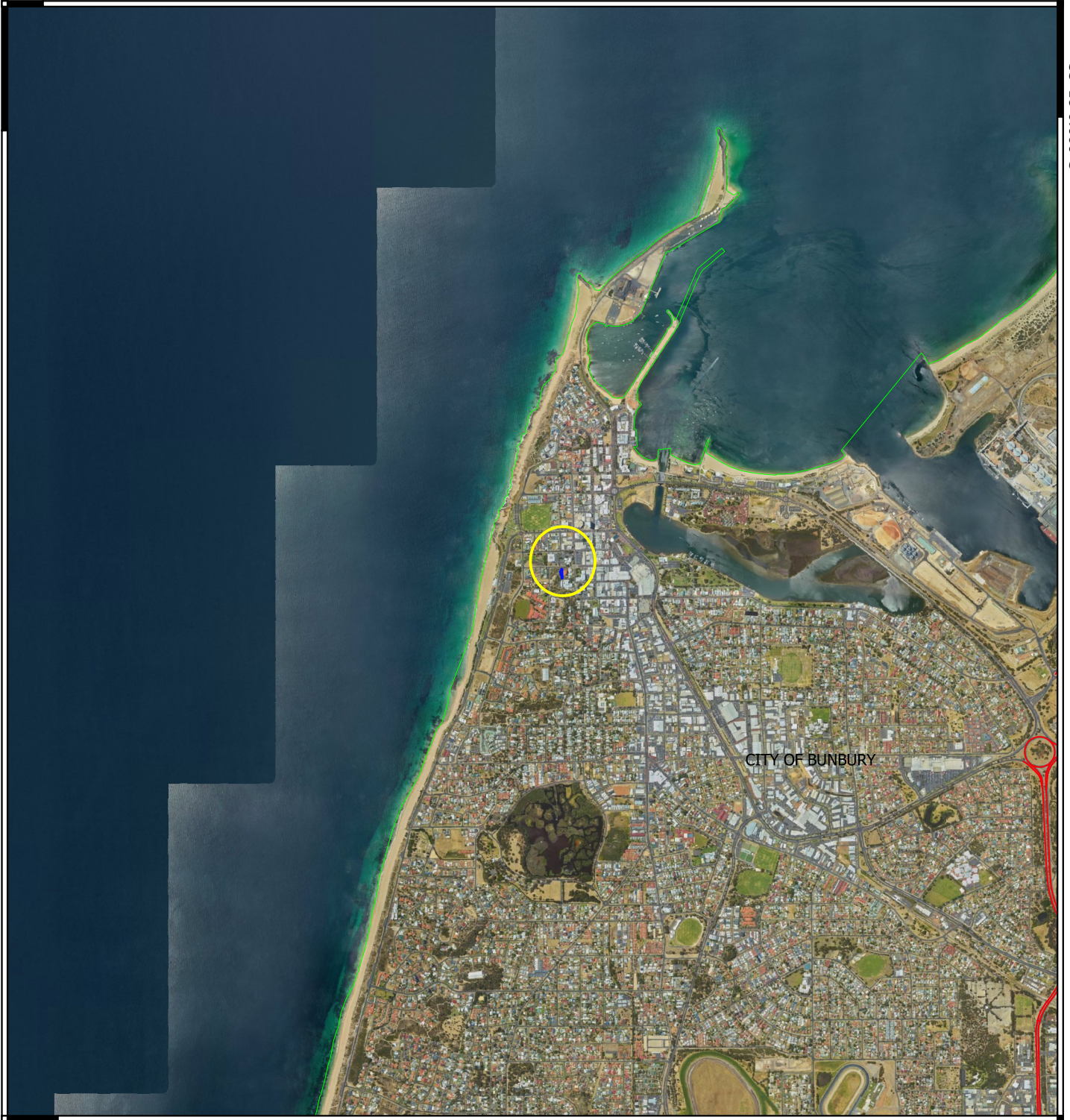


CPS 8827/1 - Context Map

115°36'0.000"E




33°18'0.000"S

33°18'0.000"S



115°36'0.000"E

Legend

-  CPS areas applied to clear
-  Local Government Authorities
-  Road centrelines

MGA 94
Geocentric Datum of Australia 1994

0 0.5 1 1.5 2 2.5 km



GOVERNMENT OF
WESTERN AUSTRALIA