

CPS 8827/1 - Map

115°38'6.000"E



115°38'2.400"E





33°19'33.600"S

115°38'2.400"E

115°38'6.000"E

33°19'33.600"S

Legend

-  CPS areas applied to clear
-  Cadastre - LGATE 218
-  Local Government Authorities
-  Road centrelines

MGA 94
Geocentric Datum of Australia 1994

0 10 20 30 40 50 m



GOVERNMENT OF
WESTERN AUSTRALIA