

CPS 8835/1 - Map (d)

115°37'48.000"E

115°38'24.000"E

29°16'48.000"S

29°17'24.000"S

29°16'48.000"S

29°17'24.000"S

115°37'48.000"E

115°38'24.000"E

LOT 88 ON PLAN 4518

LOT 48 ON PLAN 4518

LOT 47 ON PLAN 4518

SHIRE OF MINGENEW

Road

Yandanooka North-East Rd

Willis Rd LOT 3227 ON DEPOSITED PLAN 3227





LOT 3228 ON DEPOSITED PLAN 3228

LOT 44 ON PLAN 4518

LOT 91 ON PLAN 4518

Mount Scratch Rd

Legend

-  CPS areas applied to clear
-  Cadastre - LGATE 218
-  Local Government Authorities
-  Road centrelines

MGA 94
Geocentric Datum of Australia 1994

0 100 200 300 400 500 m



GOVERNMENT OF
WESTERN AUSTRALIA