




Plan 8838/1 (a)



CPS layers

-  CPS areas approved to clear
-  Clearing not authorized

base layers

-  Road Centrelines
- Cadastre - LGATE 218



Mathew
Gannaway
2020.07.31
15:57:39
+08'00'

Officer delegated under section 20 of the
Environmental Protection Act 1986



1:2670

MGA Zone 50
Geocentric Datum of Australia 1994



GOVERNMENT OF
WESTERN AUSTRALIA