



Plan 8838/1 (c)


117°51'56.160"E 117°51'59.040"E 117°52'1.920"E 117°52'4.800"E 117°52'7.680"E 117°52'10.560"E 117°52'13.440"E




CPS layers

-  CPS areas approved to clear
-  Clearing not authorized

base layers

-  Road Centrelines
- Cadastre - LGATE 218



1:2670

MGA Zone 50
Geocentric Datum of Australia 1994

Officer delegated under section 20 of the
Environmental Protection Act 1986



GOVERNMENT OF
WESTERN AUSTRALIA