



Plan 8838/1 (d)


117°52'10.560"E 117°52'13.440"E 117°52'16.320"E 117°52'19.200"E 117°52'22.080"E 117°52'24.960"E



CPS layers

-  CPS areas approved to clear
-  Clearing not authorized

base layers

-  Road Centrelines
- Cadastre - LGATE 218



Handwritten signature

Mathew
Gannaway
2020.07.31
15:58:48
+08'00'

Officer delegated under section 20 of the
Environmental Protection Act 1986



1:2670

MGA Zone 50
Geocentric Datum of Australia 1994



GOVERNMENT OF
WESTERN AUSTRALIA