



# Plan 8838/1 (e)


117°52'22.080"E 117°52'24.960"E 117°52'27.840"E 117°52'30.720"E 117°52'33.600"E 117°52'36.480"E 117°52'39.360"E



## CPS layers

-  CPS areas approved to clear
-  Clearing not authorized

## base layers

-  Road Centrelines
- Cadastre - LGATE 218



*Mathew Gannaway*  
 Mathew Gannaway  
 2020.07.31  
 15:59:14  
 +08'00'

Officer delegated under section 20 of the Environmental Protection Act 1986



1:2670

MGA Zone 50  
 Geocentric Datum of Australia 1994

