




CPS 8840/3 - Map (a)



Legend

-  CPS areas applied to clear
-  Land Tenure LGATE - 226
-  Local Government Authorities

Road Centrelines

-  Local Road - Sealed

Image



1:2500

0 30 60 90 m



MGA 94
Geocentric Datum of Australia 1994



**GOVERNMENT OF
WESTERN AUSTRALIA**