

CPS 8852/1 - Context map

116°48'0.000"E

116°51'0.000"E

116°54'0.000"E

34°12'0.000"S

34°12'0.000"S

34°15'0.000"S

34°15'0.000"S

116°48'0.000"E

116°51'0.000"E




116°54'0.000"E

SHIRE OF BOYUP BROOK

SHIRE OF KOJONUP


SHIRE OF CRANBROOK

Map Layers

-  CPS areas applied to clear
-  Land TenureLGATE - 226
-  Local Government Authorities
- Roads (Simplified) (LGATE-195)



0 0.5 1 1.5 km



MGA 94
Geocentric Datum of Australia 1994



GOVERNMENT OF
WESTERN AUSTRALIA