





CPS 8852/1 - Map




Map Layers

-  CPS areas applied to clear
-  Land TenureLGATE - 226
-  Local Government Authorities
- Roads (Simplified) (LGATE-195)


N



0 25 50 m



MGA 94
Geocentric Datum of Australia 1994



GOVERNMENT OF
WESTERN AUSTRALIA