




CPS 8859/1 - Context Map



Legend

-  CPS areas applied to clear
-  Road Centrelines
-  Cadastre - LGATE 218



0 2.5 5 km



MGA 94
Geocentric Datum of Australia 1994



GOVERNMENT OF
WESTERN AUSTRALIA